


BEARINGS HEREON RELATE TO THE NORTH LINE OF BLOCK 60 OF SECTION 2 OF PELL LAKE SUBDIVISION. ASSUMED BEARING OF SOUTH 87°30'00" WEST AS PLATTED.



0 15' 30' 60'  
SCALE: 1" = 30'

Old 1-3/4" outside diameter iron pipe

## PLAT OF SURVEY -OF-

LOTS 2441, 2442, 2443, 2444, AND 2445, BLOCK 61, PELL LAKE SUBDIVISION SECTION 2, ACCORDING TO THE RECORDED PLAT THEREOF. SAID LAND BEING IN THE VILLAGE OF BLOOMFIELD, COUNTY OF WALWORTH AND STATE OF WISCONSIN.



SURVEY FOR: COLE MIKRUT  
SURVEY ADDRESS: N1155 ROSEWOOD DR.  
GENOA CITY, WI 53128

### CURVE DATA

RADIUS = 3640.00'  
CHORD = 100.36'  
CHORD BEARING = S06°40'50"E

Wire fence is on the property line. End post for chain link fence is 0.5' east of the property line.

Base of T-post is 0.4' north and 0.4' west of property corner. Actual lot corner could not be identified due to fencing running north, east and west. Additionally, there is a utility pole northeast of said property corner that is in very close proximity as well.



THIS IS NOT AN ORIGINAL PRINT UNLESS THIS SEAL IS RED.

Thomas L. Satter

THOMAS L. SATTER

S-2850

### LEGEND

- ⊙ FOUND 2-3/8" O.D. IRON PIPE
- FOUND IRON PIPE WITH OUTSIDE DIAMETER AS NOTED
- ⌘ FOUND 3/4" DIAMETER IRON ROD
- SET 1-5/16" O.D. IRON PIPE
- ( ) RECORDED AS

DECEMBER 28, 2018  
DATE

121801  
JOB NUMBER

**SATTER SURVEYING, LLC**  
LAND SURVEYS, MAPPING AND PLANNING  
272 ORIGIN STREET  
BURLINGTON, WI 53105  
262-661-4239

& PL-507

118-3419